

# Lummi Island

## Annual Shellfish Growing Area Review



Prepared By: Liz Maier

Area: Lummi Island

Year Ending: December 31, 2023

Classification: Approved

### Activities in the Growing Area in 2023

The growing area was sampled five times in accordance with the National Shellfish Sanitation Program (NSSP) Systematic Random Sampling criteria. A sampling event in October was cancelled due to boat and equipment issues. The growing area will be sampled seven times in 2024 to compensate. No additional activities have been documented in the growing area.

### Analytical Results of Water Samples

Table 1 summarizes the results of the last 30 samples collected from the area. This summary shows that all stations pass the NSSP water quality standard.

### Change in Actual Pollution Sources that Impact the Growing Area

We currently have no information indicating that the area has new sources of pollution.

### Classification Status

- Well within the classification standards
- Meets standards, but threatened with downgrade in classification
- Fails to meet current classification standards

### Remarks and Recommendations

Table 1 shows that all stations meet the NSSP water quality standard for an Approved classification and the area is correctly classified.

**TABLE 1. Summary of Marine Water Data (SRS) for the Lummi Island Growing Area**

Sampling Event Type: Regulatory

Maximum Number of Samples: 30

Tides Included: All

Station Number	Classification	Date Range	Range (FC/100mL)	Geomean (FC/100mL)	Est. 90 <sup>th</sup> Percentile (FC/100mL)	Meets Standard
34	Approved	9/19/2018 - 12/12/2023	1.7 - 4.5	1.8	2.5	Y
35	Approved	9/19/2018 - 12/12/2023	1.7 - 13.0	1.8	3.0	Y
36	Approved	9/19/2018 - 12/12/2023	1.7 - 4.5	1.8	2.3	Y
37	Approved	9/19/2018 - 12/12/2023	1.7 - 2.0	1.7	1.8	Y
278	Approved	9/19/2018 - 12/12/2023	1.7 - 2.0	1.7	1.8	Y

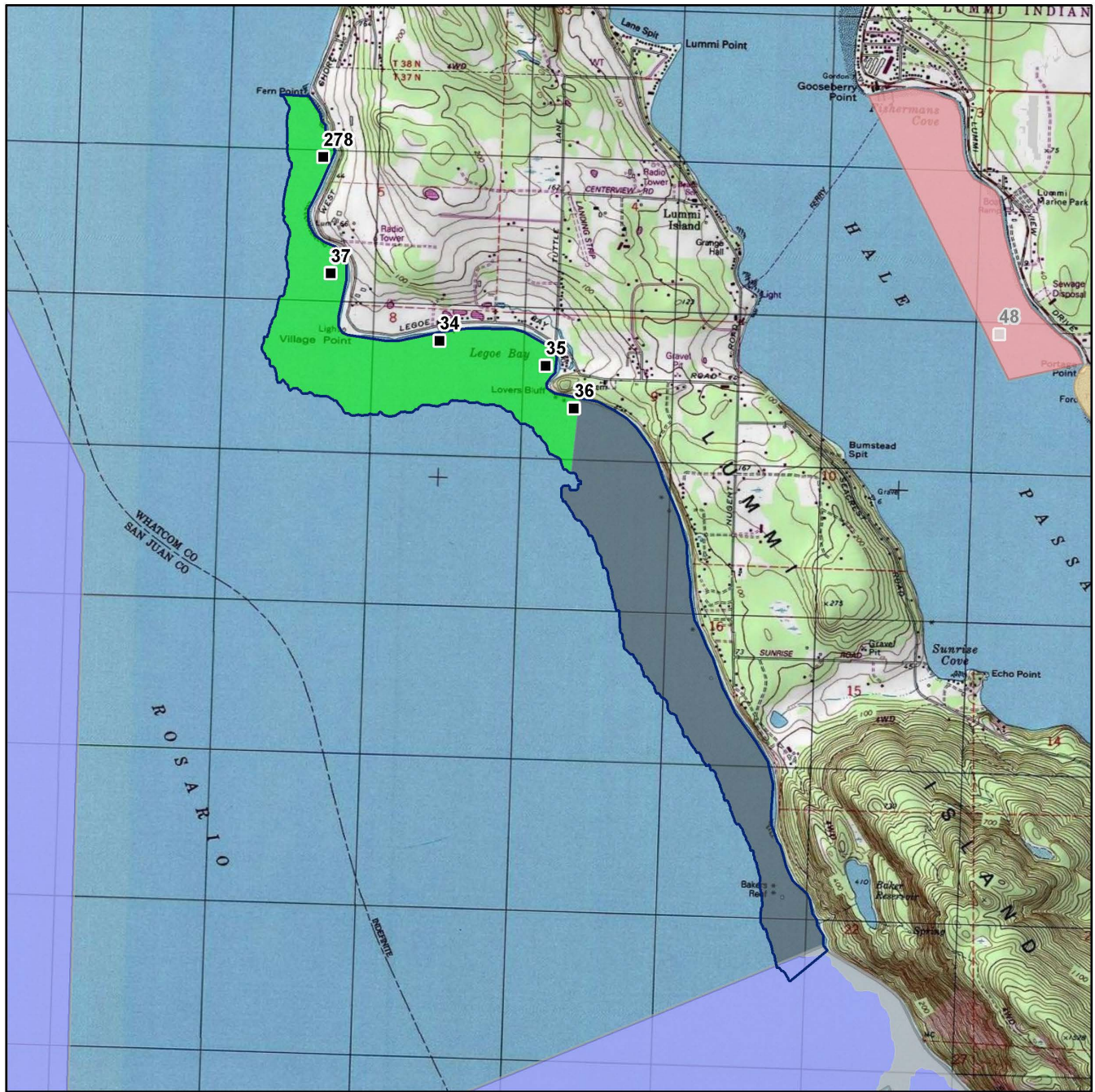
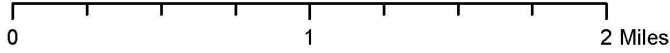
The standard for approved shellfish growing waters is fecal coliform geometric mean not greater than 14 organisms/ 100 mL with an estimated 90th percentile not greater than 43 organisms/ 100 mL. The above table shows bacteriological results in relation to program standards.

MAP 1. Lummi Island Growing Area

Lummi Island

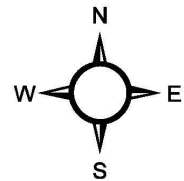


Date Updated: 7/11/2018



Classification Sampling Stations

- Approved
- Conditional
- Prohibited
- Restricted
- Unclassified



\* Some sampling stations are highlighted with grey box for ease of reading.